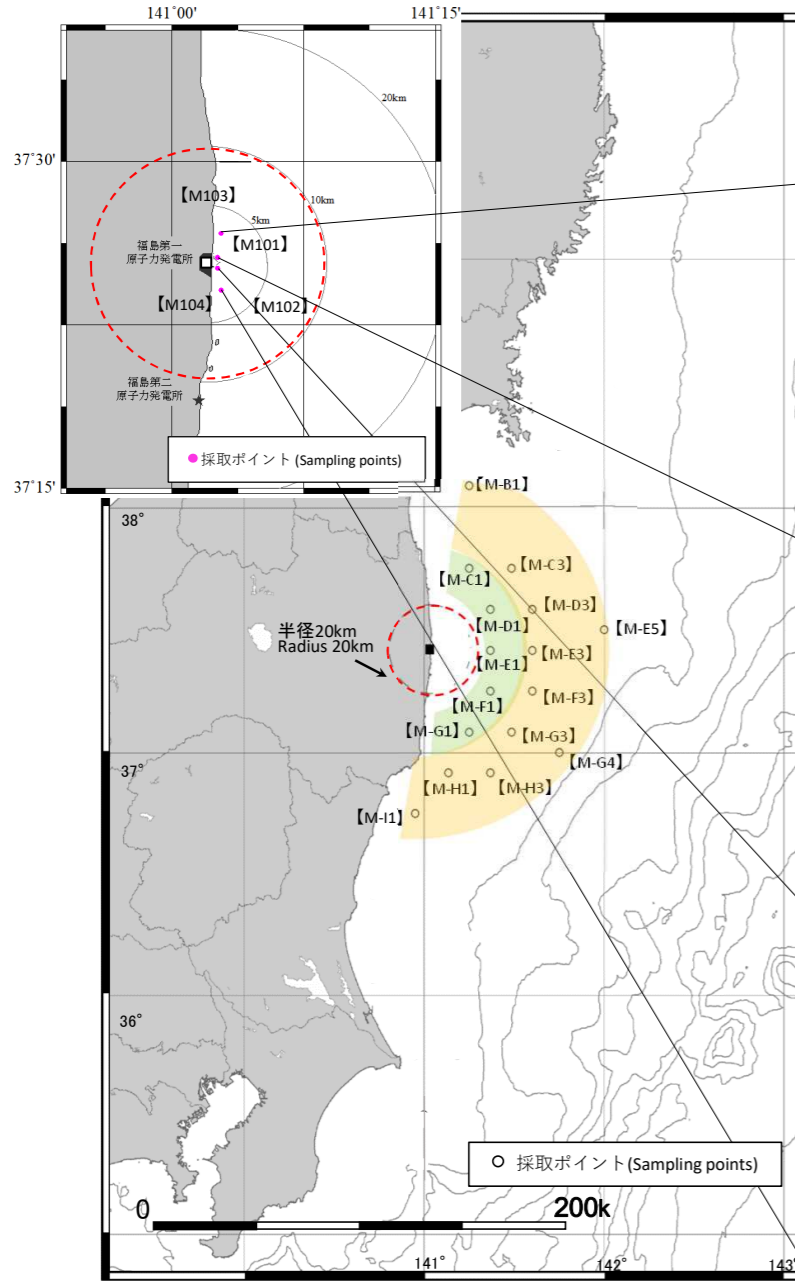


海水中トリチウム濃度の推移

Concentration ranges of Tritium in sea-water near and offshore of Fukushima Daiichi NPP

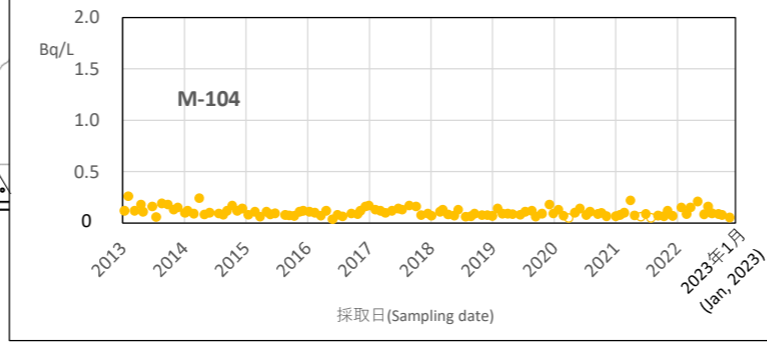
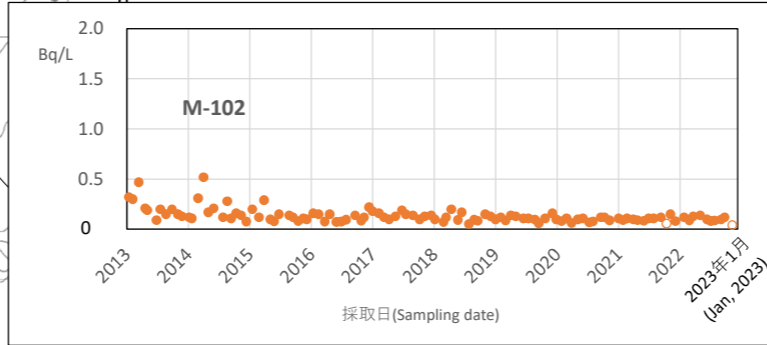
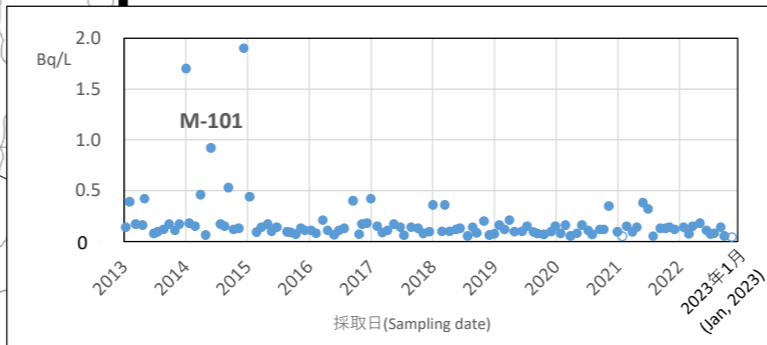
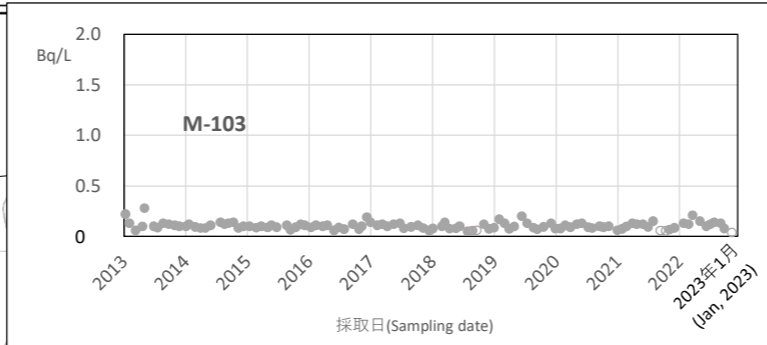
沖合海域(概ね30km~90km) (50 km~)

近傍海域 (~3km)



福島第一発電所近傍及び沖合における海水採取場所
Seawater sampling points near and offshore of Fukushima Dai-ichi NPP

* 図中の■は東京電力ホールディングス㈱福島第一原子力発電所を示す。
* The mark ■ indicates the location of Fukushima Dai-ichi NPP.



※ NDは白抜きとし検出下限値を表示 ※ An open circle shows the detection limit for the case where tritium was not detected.

