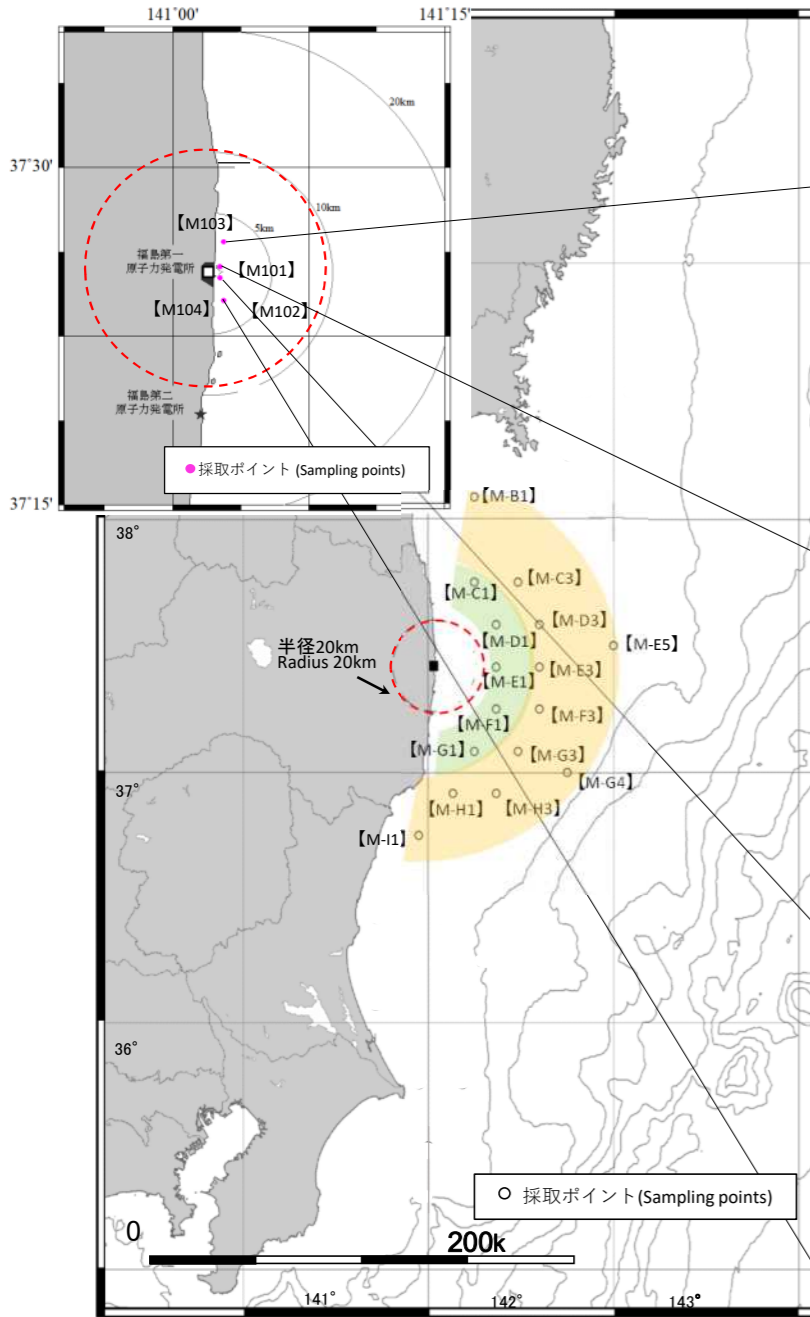


# 海水中トリチウム濃度の推移

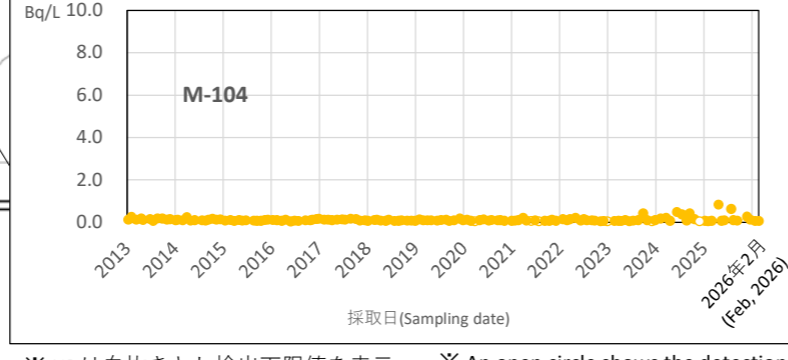
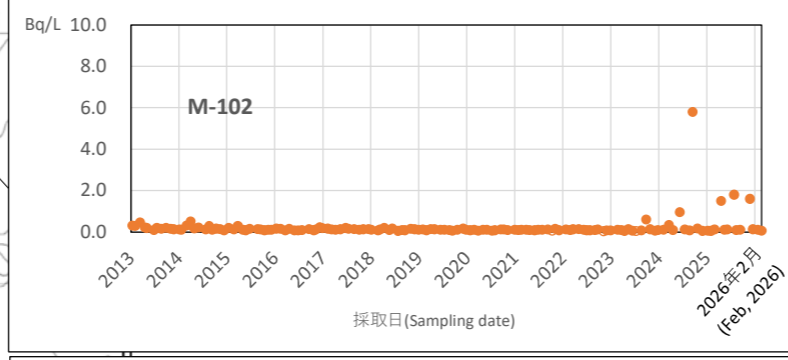
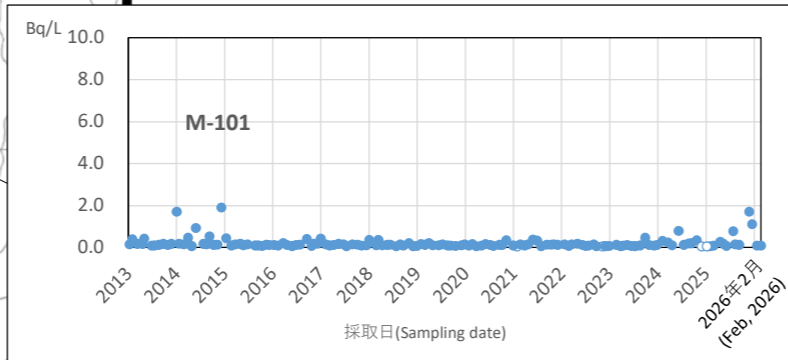
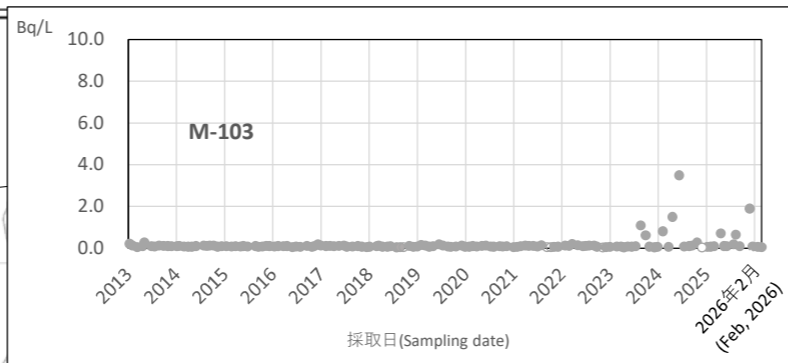
Concentration ranges of Tritium in sea-water near of Fukushima Daiichi NPP

## 近傍海域 (~3km)



福島第一発電所近傍における海水採取場所  
Seawater sampling points near of Fukushima Dai-ichi NPP

\* 図中の■は東京電力ホールディングス株式会社福島第一原子力発電所を示す。  
\* The mark ■ indicates the location of Fukushima Dai-ichi NPP.



※ NDは白抜きとし検出下限値を表示

※ An open circle shows the detection limit for the case where tritium was not detected.

## 沖合海域(概ね30km~90km)

### (50 km~)

### (~50 km)

